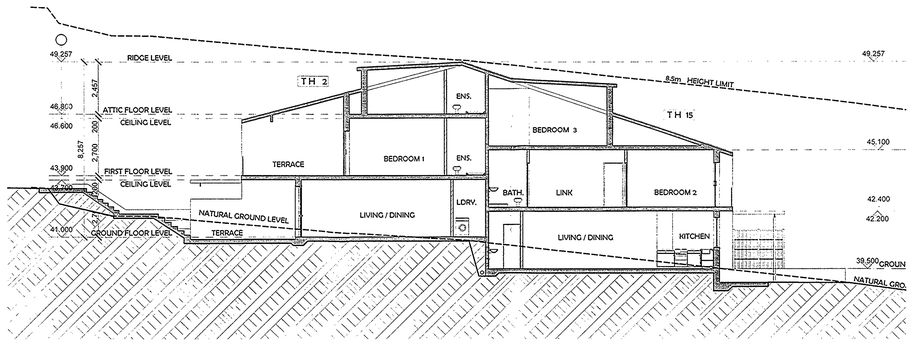

SECTION A - A SCALE 1 :100

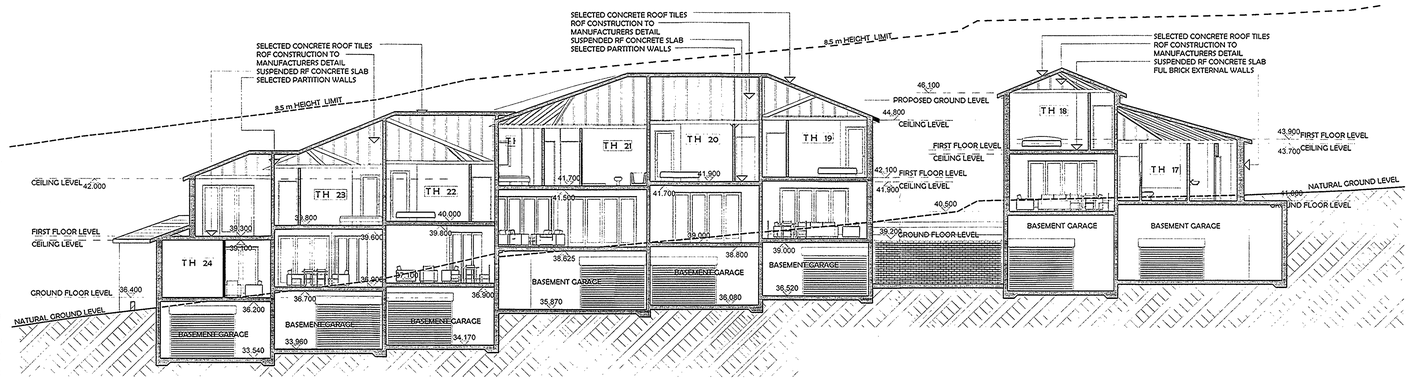

SECTION B - B SCALE 1 :100

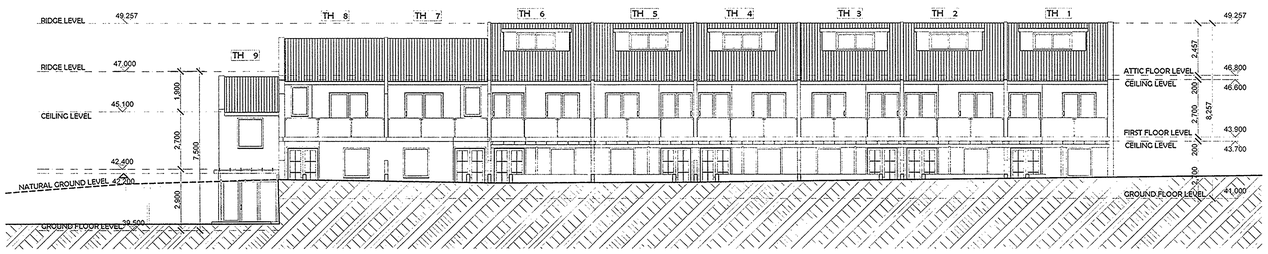

NORTH ELEVATION (TH 1-9) SCALE 1 :100

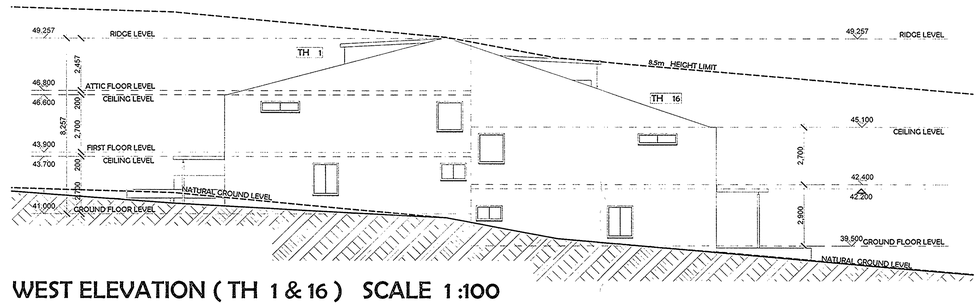

WEST ELEVATION (TH 1 & 16) SCALE 1 :100

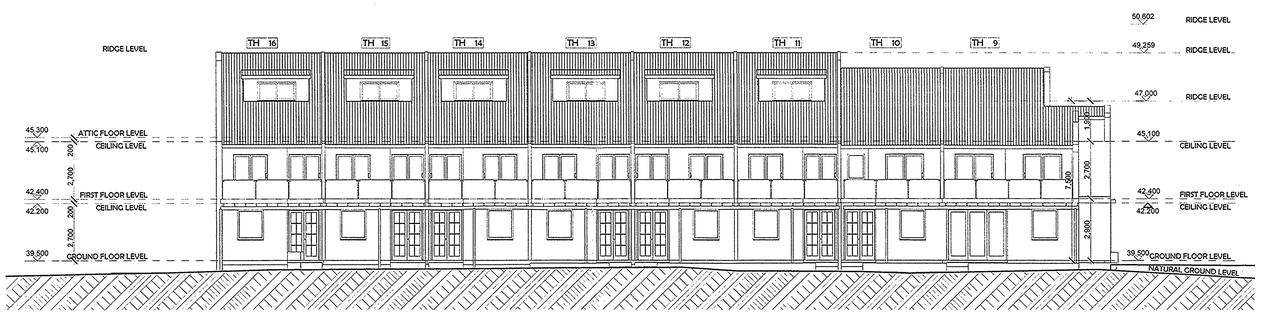

SOUTH ELEVATION (TH 9-16) SCALE 1 :100

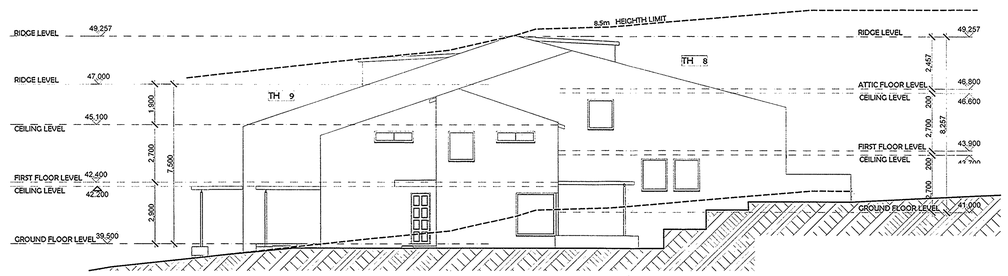

EAST ELEVATION (TH 8 & 9) SCALE 1 :100

URBAN LINK PTY.LTD

© Copyright
This drawing remains the property of Urban Link pty ltd. It may be used for the purpose for which it was commissioned & in accordance with the terms of engagement for that commisssion. Unauthorised use of this drawing is prohibited.

Do not scale drawings
Verify all dimensions on site

issue	amendment	date
A	DEVELOPMENT APPLICATION	28/04/11

SCHEDULE OF DRAWINGS

north: N

architects
URBAN LINK PTY LTD
SHOP 8-11, 320 LIVERPOOL RD
ENFIELD NSW 2136
P.O.BOX 288 ENFIELD NSW 2136
p 02-9745 2014 f 02-9745 0984
e info@urbanlink.com.au

drawn BS | checked TJ
date 28-04-2011 | scale AS SHOWN @ A0

issue: DEVELOPMENT APPLICATION
project: 173-179 PENNANT HILLS ROAD THORNLEIGH
client: PARK WEI
drawing: SECTIONS & ELEVATIONS

project no 11-028 | drawing no 7 | issue A